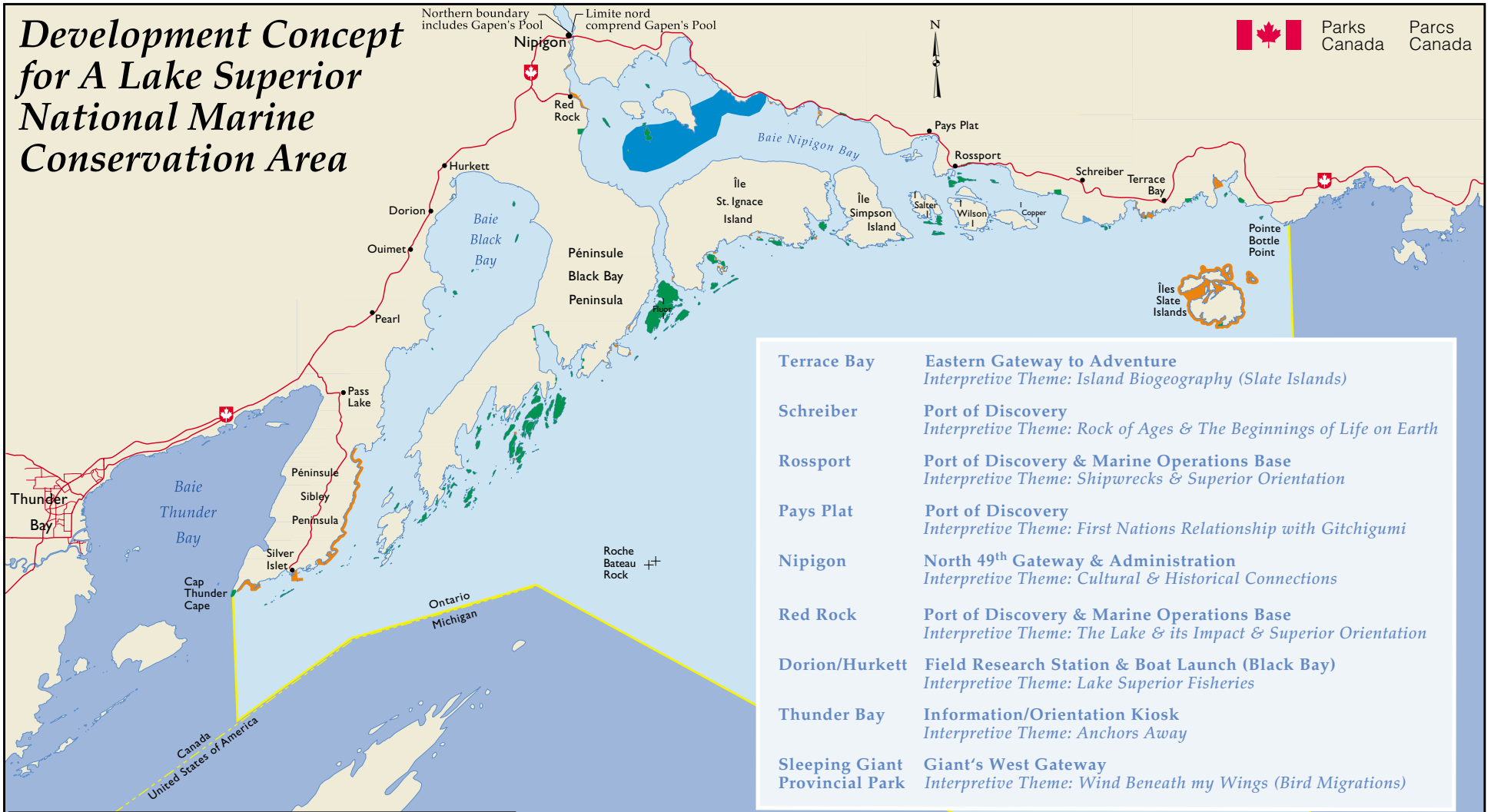












Development Concept for A Lake Superior National Marine Conservation Area



Terrace Bay	Eastern Gateway to Adventure <i>Interpretive Theme: Island Biogeography (Slate Islands)</i>
Schreiber	Port of Discovery <i>Interpretive Theme: Rock of Ages & The Beginnings of Life on Earth</i>
Rosspoint	Port of Discovery & Marine Operations Base <i>Interpretive Theme: Shipwrecks & Superior Orientation</i>
Pays Plat	Port of Discovery <i>Interpretive Theme: First Nations Relationship with Gitichigumi</i>
Nipigon	North 49th Gateway & Administration <i>Interpretive Theme: Cultural & Historical Connections</i>
Red Rock	Port of Discovery & Marine Operations Base <i>Interpretive Theme: The Lake & its Impact & Superior Orientation</i>
Dorion/Hurkett	Field Research Station & Boat Launch (Black Bay) <i>Interpretive Theme: Lake Superior Fisheries</i>
Thunder Bay	Information/Orientation Kiosk <i>Interpretive Theme: Anchors Away</i>
Sleeping Giant Provincial Park	Giant's West Gateway <i>Interpretive Theme: Wind Beneath my Wings (Bird Migrations)</i>

LEGEND / LÉGENDE

 Proposed NMCA boundary Limite de l'AMNC proposée	 Potential NMCA lands Terres potentielles de l'AMNC
 Potential NMCA waters Eaux potentielles de l'AMNC	 Non-NMCA lands Terres non-incluses dans l'AMNC
 Waters excluded for an initial seven-year term for the purpose of mineral exploration Eaux exclues pour une période initiale de sept ans pour les besoins de l'exploration minière	 International boundary Frontière internationale
 Non-NMCA waters Eaux non-incluses dans l'AMNC	 Roads Route
 Community Communauté	 + + + + Haut-fond Superior Shoal

km 5 0 5 10 15 20

Lake Superior
Lac Supérieur