

WEST BLOCK TRAILS

1. Top Dogtown Trail

Listen to the rare Black-tailed Prairie Dog's chirping 'bark' as you cross a colony to a superb viewpoint.
Easy Terrain – ½ km loop

Start: Ecotour Road Stop #2
 

2. Larson Interpretive Trail

Discover the story of one cowboy and his family as he rode the open range, roughed out broncs, and built a ranch that one day became a national park.
Easy terrain – ½ km loop

Start: Ecotour Road Stop #6
 



3. Eagle Butte Loop Trail

Enjoy the common and rare flowers, the intriguing geology and surprising views along this new trail.
Easy terrain – 2 km loop

Start: 70 Mile Butte Access Road
 



4. Riverwalk Trail

Want an easy amble following a picnic lunch? Then, explore the banks of the Frenchman River with this trail.
Easy terrain – 2 km loop

Start: Two Trees Trail Access at Two Trees Day Use Area
 

5. Two Trees Trail

Enjoy rolling hills and a scenic Frenchman River Valley view plus a story.
Easy terrain – 3 ½ km loop

Start: Two Trees Trail Access at Two Trees Day Use Area
 

6. 70 Mile Butte Trail

Looking for a challenge? Conquer one of the highest points in the park. The view is worth the climb.
Difficult terrain – 5 km loop

Start: 70 Mile Butte Access Road
 

7. Broken Hills Route

Hike through undulating and broken prairie – country frequented by Mule Deer and soaring hawks.
Difficult terrain – 11 km loop

Start: Ecotour Road at Belza Day Use Area
 

8. North Gillespie Route

Seeking solitude and remoteness? This challenging hike will meet your desires of open prairie wilderness and spectacular views
Difficult terrain – 15 km loop

Start: North Gillespie
 

9. Timbergulch Route

Experience the essence of land and sky. This is truly a hike of open vistas.
Difficult terrain – 16 km loop

Start: Ecotour Road Stop #3
 

10. Eagle Butte – Ecotour Route

Rise and fall with the 'coulees' – a defining prairie land feature. Move from height-of-land to valley bottom, while embracing the Frenchman River Valley.
Difficult terrain – 9 km one way

Start: Ecotour Road Stop #3
*vehicle shuttle required
 